

## Stand Activity Summary for Moss Point School District

**Filters Applied:** County:   
 Client Class:   
 District:   
 Client: Moss Point School District   
 STR:   
 Activity:   
 Year: 2012 Through 2021

STR	Strata	Stand	Activity	Acre	Est. Cost	Est. Revenue
<b>Yearly Totals</b>				<b>0</b>	<b>\$0.00</b>	<b>\$0.00</b>
<b>Grand Totals</b>				<b>0</b>	<b>\$0.00</b>	<b>\$0.00</b>

Stand Activity Summary for  
Moss Point School District

**Filters Applied:** County:  
Client Class:  
District:  
Client: Moss Point School District  
STR:  
Activity: Harvest  
Year: 2012 Through 2021

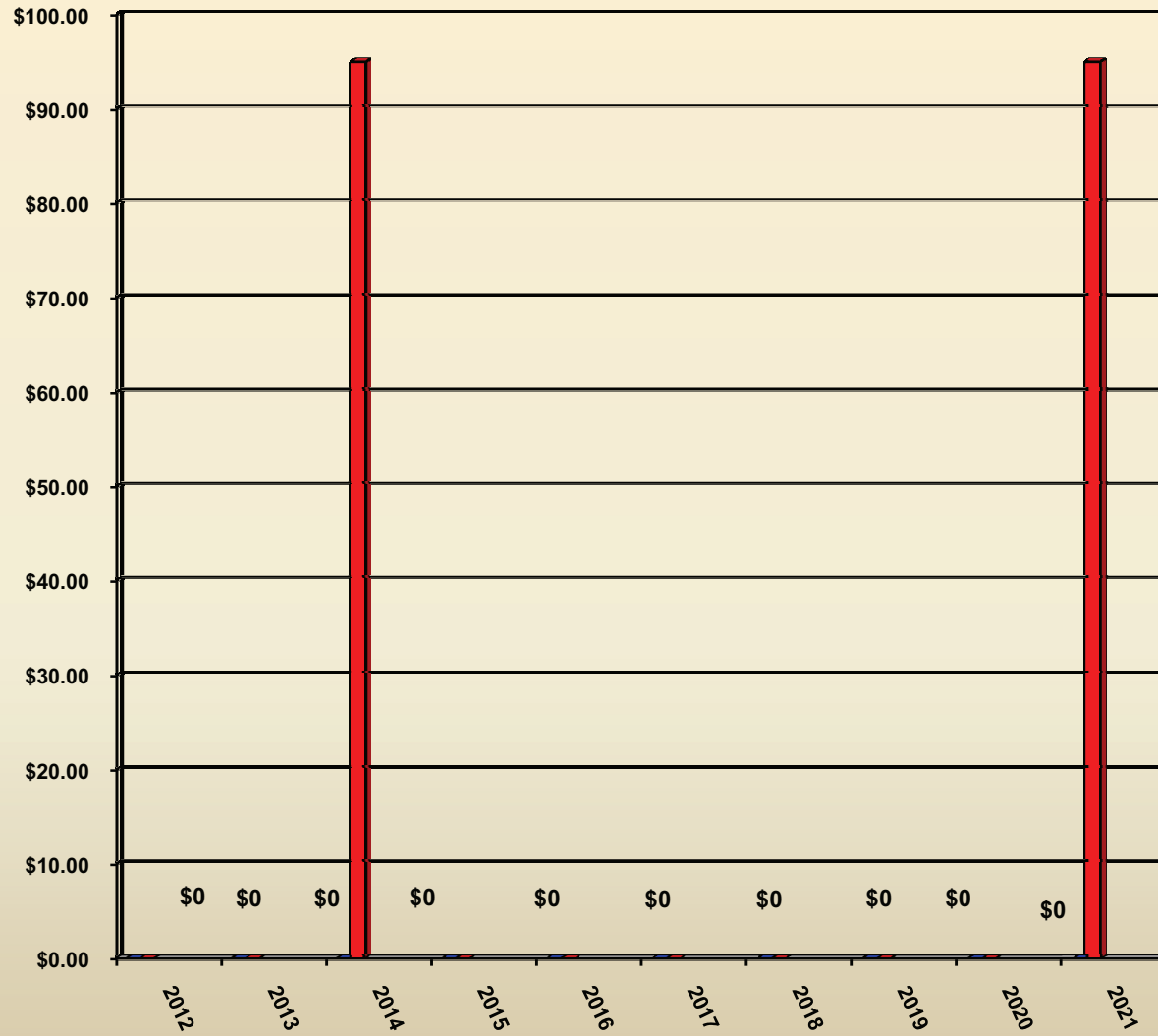
STR	Strata	Stand	Activity	Acre	Est. Cost	Est. Revenue
			Yearly Totals	0	\$0.00	\$0.00
			<b>Grand Totals</b>	<b>0</b>	<b>\$0.00</b>	<b>\$0.00</b>

# Property Activities Report

**Filters Applied:** County:  
 Client Class:  
 District:  
 Client: Moss Point School District  
 STR:  
 Year: 2012 Through 2021

Client Name	Plan Year	STR	Act. Name	Method	Practice	Application	Est. Cost	Act. Object	Est. Miles
<b>Moss Point School District</b>									
	2017								
		16 7S 5W							
			Property Activities						
				Maintain	Paint	Hand	\$818.06	Property Boundary	3.032
						Totals	\$818.06		3.032
						Summary for 'PlanYear' = 2017			
						Totals	\$818.06		3.032
						<b>Summary for Moss Point School District</b>			
						<b>Totals</b>	<b>\$818.06</b>		<b>3.032</b>
<b>Grand Totals</b>							<b>\$818.06</b>		<b>3.032</b>

# MOSS POINT SCHOOL SYSTEM REVENUE – EXPENSES 2012-2021



■ REVENUE  
■ EXPENSE

These are estimated  
Revenue and Expenses

**Filters Applied:**

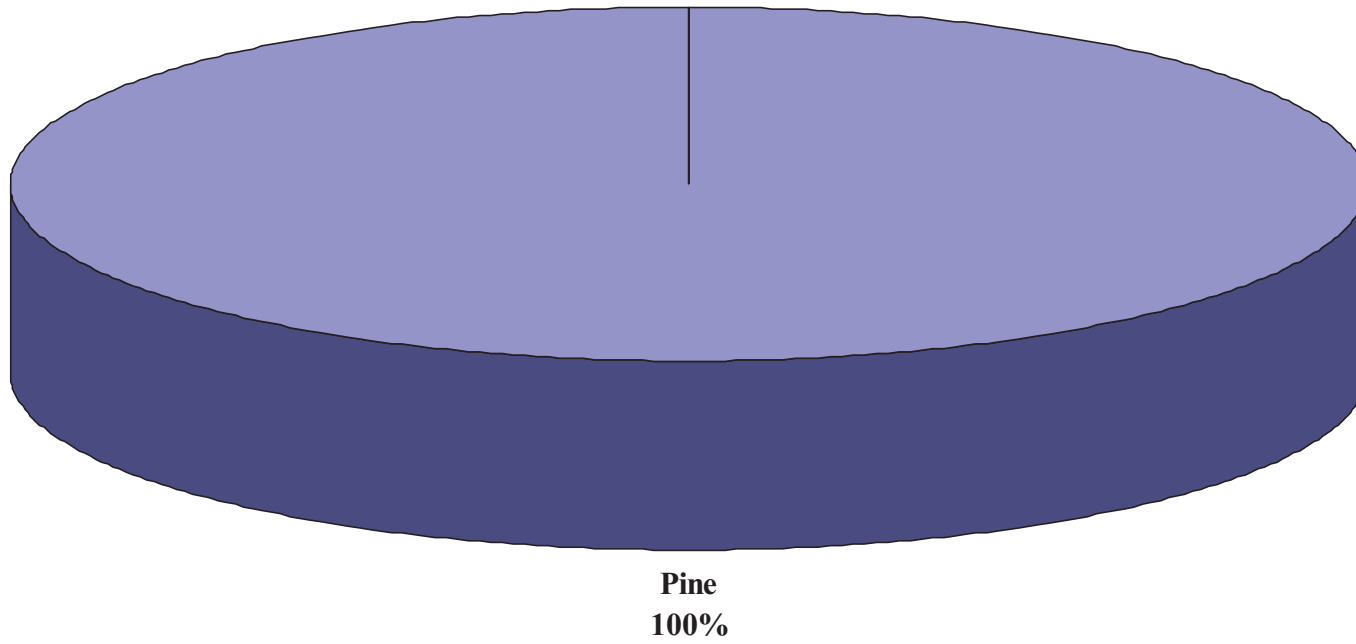
County:  
Client Class:

District:

Client: Moss Point School District

STR:

### Broad Cover Type Distribution



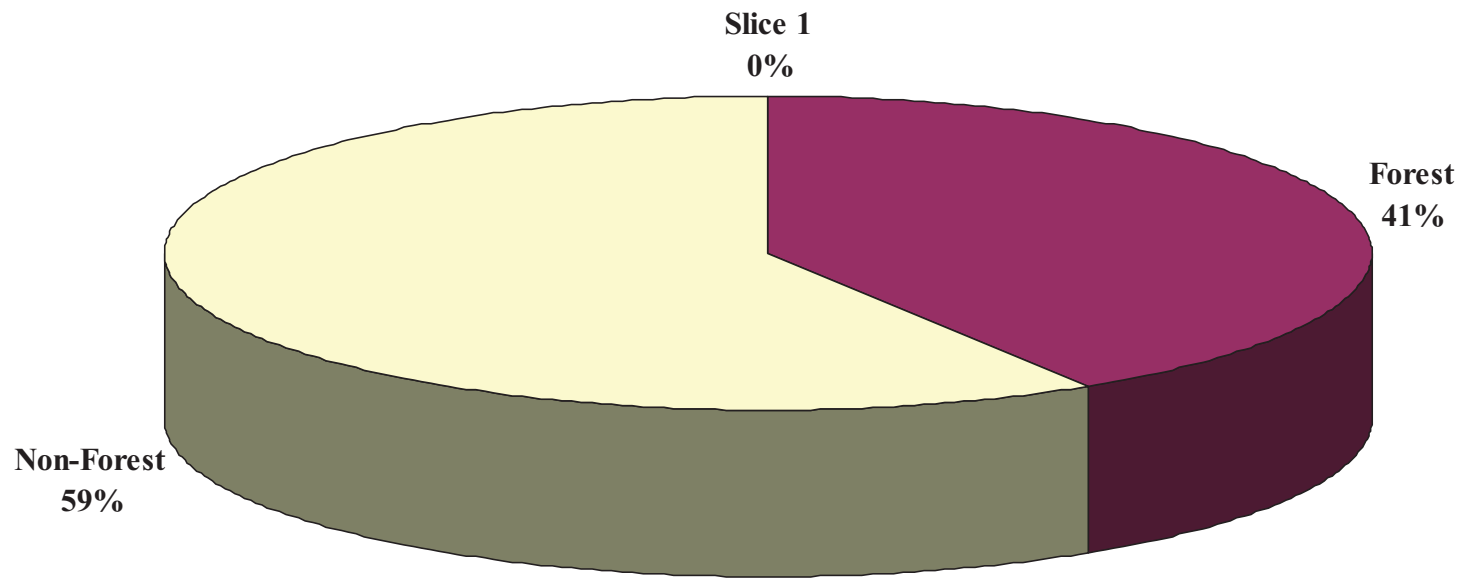
**Filters Applied:**

County:  
Client Class:

District:  
Client: Moss Point School District

STR:

### Land Use Distribution



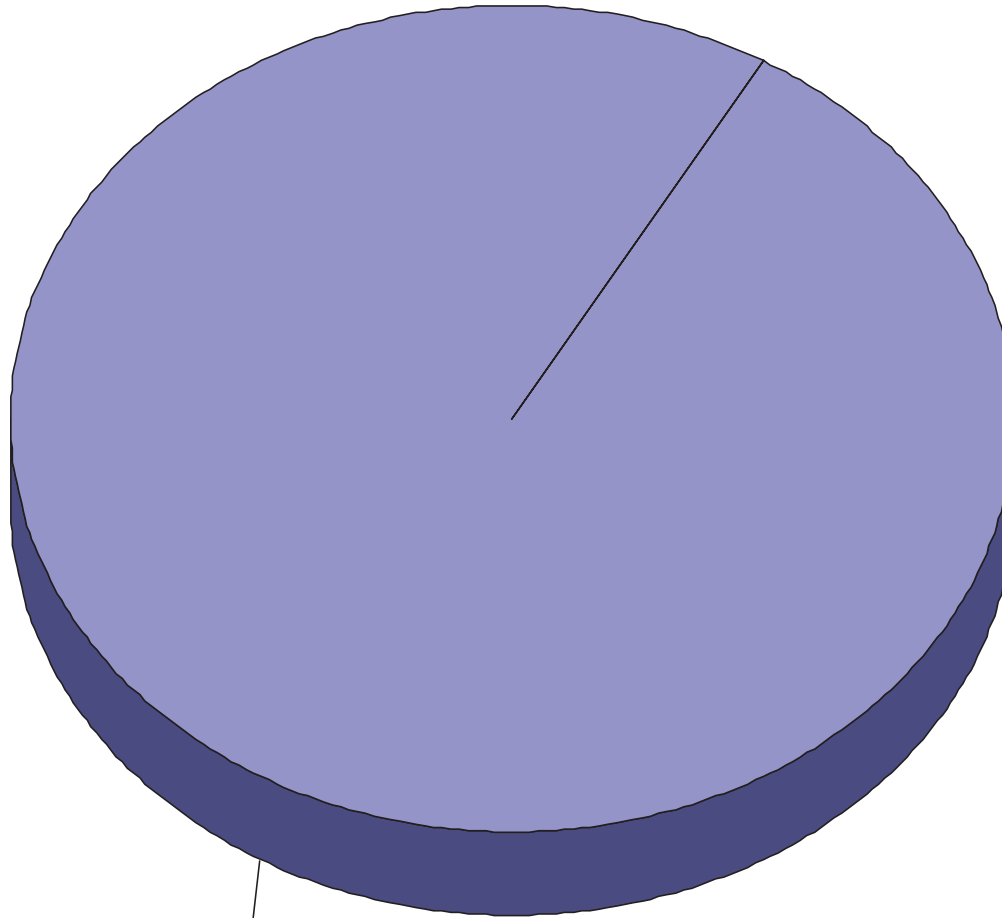
**Filters Applied:**

County:  
Client Class:

District:  
Client: Moss Point School District

STR:

### Forested Stands Class Distribution by Acres



Sawtimber, 133.32, 100%

**Filters Applied:**

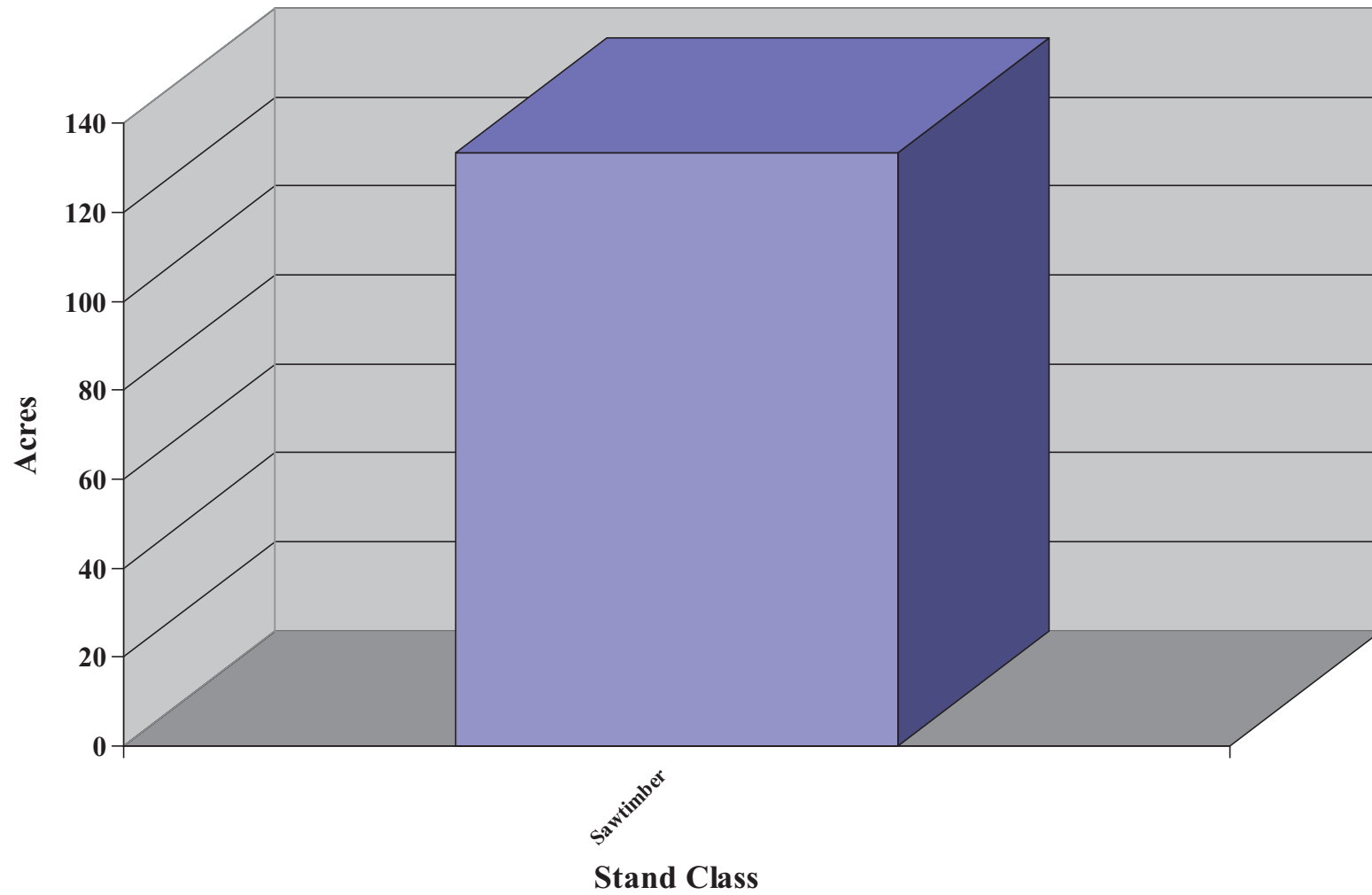
County:  
District:

Client: Moss Point School District  
STR:

Broad Cover Type:  
Client Class:

Stand Age: Through

### Forested Stands Graph





**Filters Applied:**

County:  
District:

Client: Moss Point School District  
STR:

Broad Cover Type:  
Client Class:

Stand Age: Through

### Age Distribution Graph

